






**NATIVE TITLE DETERMINATION**

**Gunai/Kurnai  
Consent Determination**

-  Consent Determination External Boundary
-  Parish

**Parcels subject to Consent Determination**

-  Parcels in Schedule 2 - Native Title
-  Parcels in Schedule 3 - No Native Title
-  Area of part parcel not included in determination.

Determination boundary data compiled by the NNTR from information sourced from DSE (Vic).  
 Maritime boundaries data is © Commonwealth of Australia (Geoscience Australia) 2006. AMB 6th Edition released in February 2006.  
 Parish boundary data sourced from Dept of Sustainability and Environment, VIC (July 2003).  
 Cadastral data sourced from Sinclair Knight Merz Pty Ltd under license from Dept of Sustainability and Environment, VIC (August, 2010).  
 Topographic vector data is © Commonwealth of Australia (Geoscience Australia) 2003.  
 NOTE: To determine areas subject to determination within the external boundary, reference to the consent determination is necessary.

© Commonwealth of Australia 2010

The Registrar, the National Native Title Tribunal and its staff, members and agents and the Commonwealth (collectively the Commonwealth) accept no liability and give no undertakings, guarantees or warranties concerning the accuracy, completeness or fitness for purpose of the information provided. In return for you receiving this information you agree to release and indemnify the Commonwealth and third party data suppliers in respect of all claims, expenses, losses, damages and costs arising directly or indirectly from your use of the information and the use of the information you obtained by any third party.



Latitude and Longitude based on Geocentric Datum of Australia 1994 Non Projection



**Location Diagram**

